

OHIO DEPARTMENT OF TRANSPORTATION

Project Description:
Steel Painting with Warranty

PART	BRIDGE SECTION	STRUCTURE FILE NUMBER	CITY/ TOWNSHIP	FEATURE INTERSECTED (ALL OVERPASSES)	WORK LIMITS (STATION)	
					BEGIN	END
1	CUY-90-0892	1808117	CLEVELAND	ALGER RD	46+48.59	49+28.62
2	CUY-90-0909	1808125	CLEVELAND	WARREN RD	73+93.37	76+91.74
3	CUY-90-1062	1808249	CLEVELAND	W. 117TH ST	48+02.74	50+41.74
4	CUY-90-1082	1808265	CLEVELAND	W. 114TH ST PED	48+22.00	51+41.00
5	CUY-90-1094	1808273	CLEVELAND	W. 110TH ST	45+66.51	47+88.90
6	CUY-90-1110	1808303	CLEVELAND	W. 106TH ST	47+59.76	49+87.95
7	CUY-90-1178	1808443	CLEVELAND	W. 93RD ST PED	45+94.15	54+28.35
8	CUY-90-1185	1808451	CLEVELAND	SR-10 LORAIN	44+46.08	47+67.26
9	CUY-90-1201	1808478	CLEVELAND	W84-W85 CONNECTOR	47+52.67	49+86.24
10	CUY-90-1214S	1808486	CLEVELAND	CLARK AVE	55+62.32	57+85.80
11	CUY-90-1237	1808532	CLEVELAND	W. 73RD ST	43+36.04	46+23.02
12	CUY-90-1270	1808699	CLEVELAND	W. 65TH ST OVER 90WB	51+08.34	53+04.27
13	CUY-90-1345	1807811	CLEVELAND	W. 44TH ST	44+76.05	46+62.05
14	CUY-90-1361	1807846	CLEVELAND	W. 41ST ST	48+59.07	50+52.23

1997 SPECIFICATIONS


THE STANDARD SPECIFICATIONS OF THE STATE OF OHIO, DEPARTMENT OF TRANSPORTATION, INCLUDING CHANGES AND SUPPLEMENTAL SPECIFICATIONS LISTED IN THE PLANS AND PROPOSAL SHALL GOVERN THESE IMPROVEMENTS.

I HEREBY APPROVE THESE PLANS AND DECLARE THAT THE MAKING OF THESE IMPROVEMENTS WILL NOT REQUIRE THE CLOSING TO TRAFFIC OF THE HIGHWAYS AND PROVISIONS FOR THE MAINTENANCE AND SAFETY OF TRAFFIC WILL BE AS SET FORTH ON THE PLANS & ESTIMATES.

Approved: *[Signature]*
District Deputy Director
Date: 2 AUG 2000
Approved: *[Signature]*
Director, Department of Transportation
Date: 9-18-00

INDEX OF SHEETS:

- TITLE SHEET.....1
- LOCATION MAP.....2
- GENERAL NOTES.....3
- ESTIMATED QUANTITIES.....4,5
- BRIDGE DATA.....6,7
- MAINTENANCE OF TRAFFIC....8,9,10



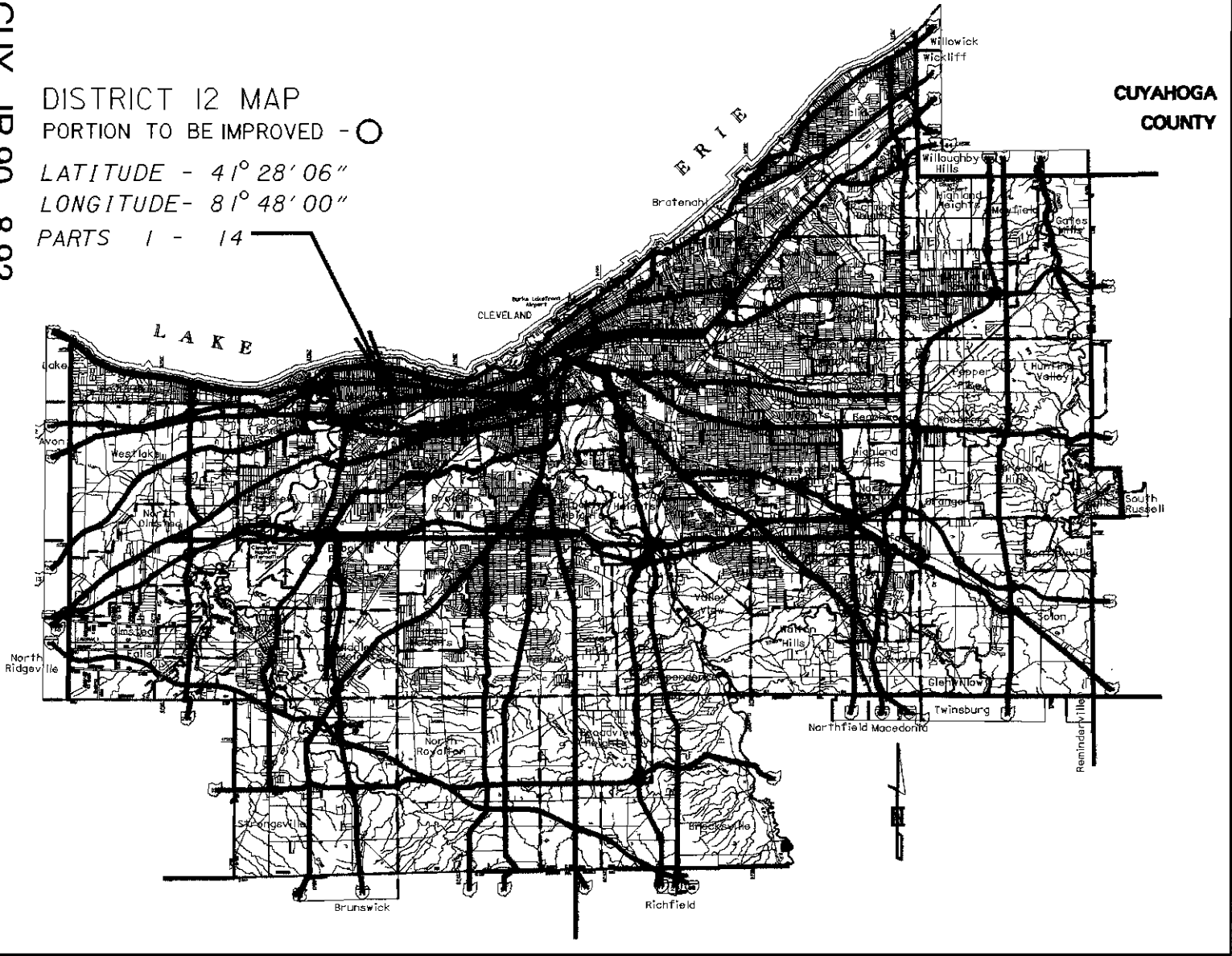
UNDERGROUND UTILITIES
TWO WORKING DAYS
BEFORE YOU DIG
CALL 1-800-362-2764 (TOLL FREE)
OHIO UTILITIES PROTECTION SERVICE
NON-MEMBERS
MUST BE CALLED DIRECTLY

PLAN PREPARED BY:
OHIO DEPARTMENT OF
TRANSPORTATION
DISTRICT 12
PRODUCTION DEPARTMENT

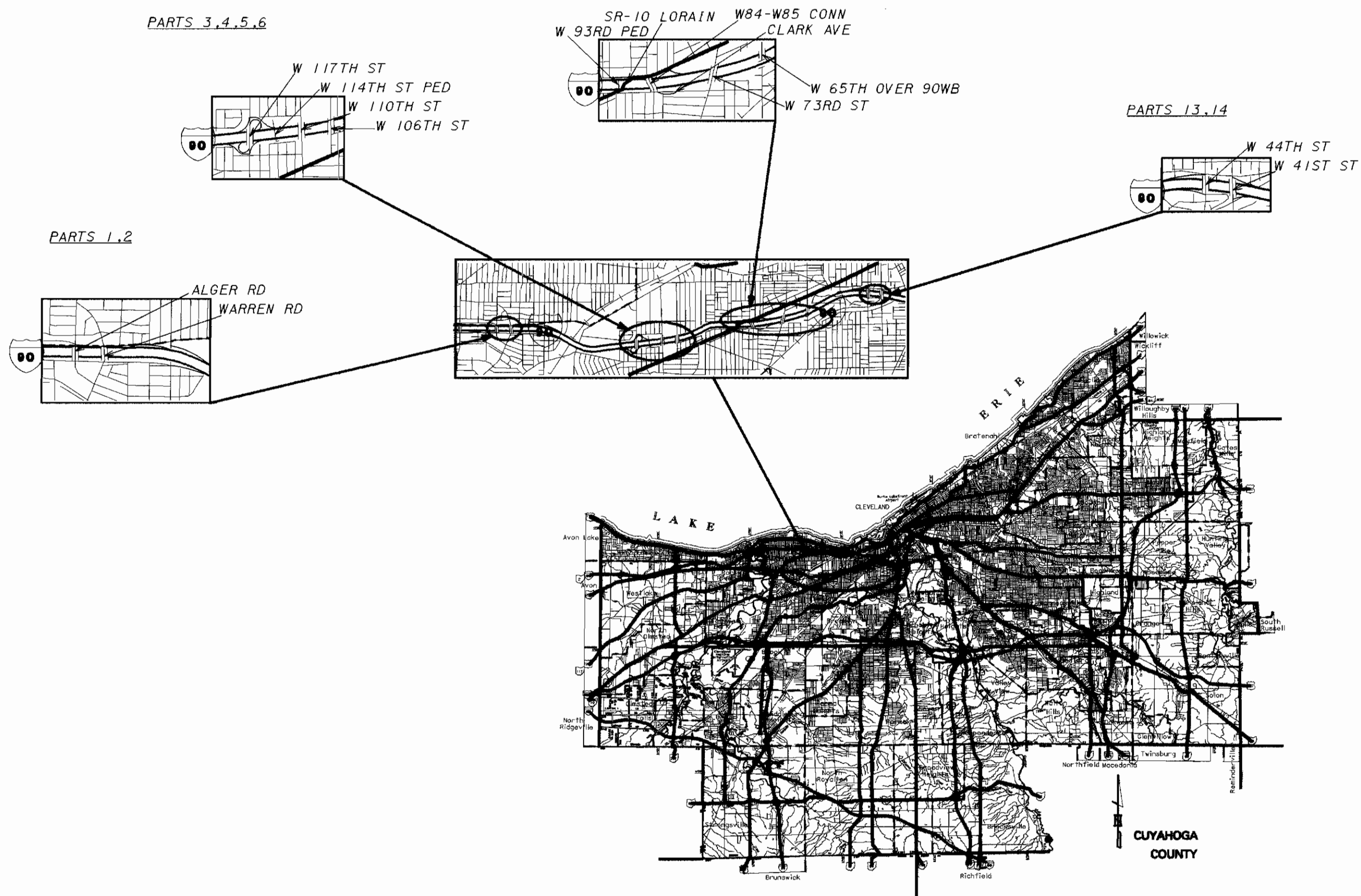
STANDARD DRAWINGS		STANDARD DRAWINGS		STANDARD DRAWINGS		SUPPLEMENTAL SPECIFICATIONS	
MT-35.10M	1/30/95	MT-98.13M	06/24/93	TC-41.20M	07/01/94	885	08/10/99
MT-35.11M	1/30/95	MT-98.14M	06/24/93	TC-52.10M	07/29/94	910	07/28/98
MT-95.30M	04/25/94	MT-98.15M	06/24/93	TC-52.20M	07/29/94		
MT-95.31M	04/25/94	MT-98.16M	06/24/93				
MT-95.32M	04/25/94	MT-105.10M	04/25/94				
MT-97.10M	04/25/94	MT-105.11M	04/25/94				
MT-98.12M	06/24/93	TC-41.10M	03/31/94				

CUY - IR 90 - 8.92
000559
DIST 12
PID# 18739
12-13 -00

DISTRICT 12 MAP
PORTION TO BE IMPROVED - O
LATITUDE - 41° 28' 06"
LONGITUDE - 81° 48' 00"
PARTS 1 - 14



FEDERAL PROJECT NO. TE 21-G000 623
PID NO. 18739
CONSTRUCTION PROJECT NO.
RAILROAD INVOLVEMENT NONE
CUY COUNTY
CUY-90-08.92/VAR
1/10



DESIGN
J.W.T.
CHECKED
M.J.M.

LOCATION MAP

CUYAHOGA COUNTY
CUY-90-08.92/VAR